SUN TAG NEWS

26 July 2002

Bulletin 66

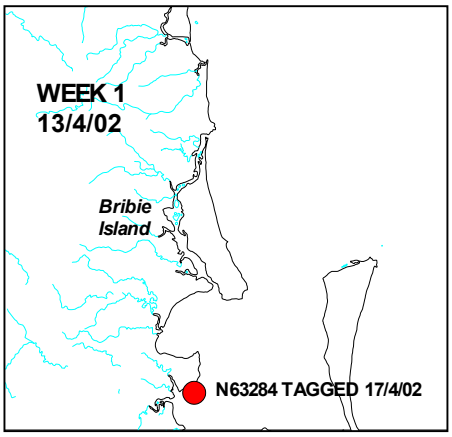

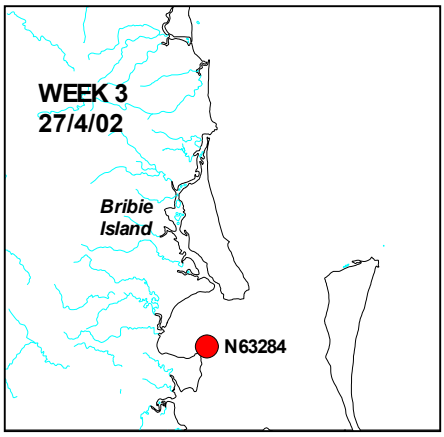

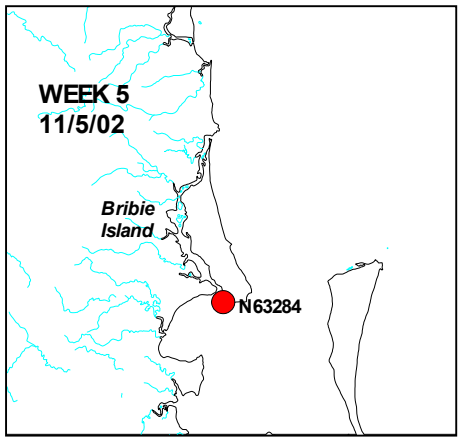

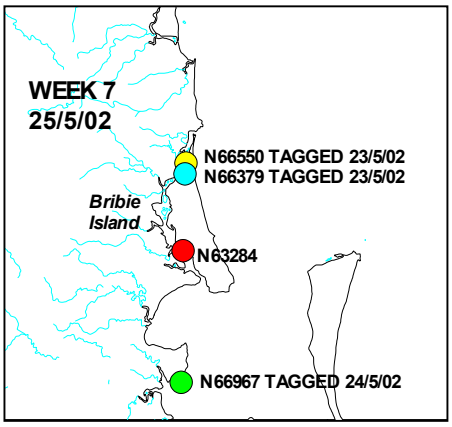

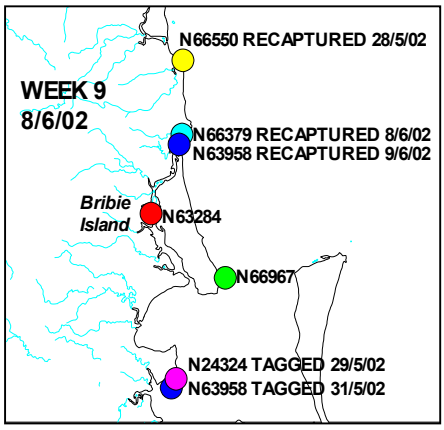

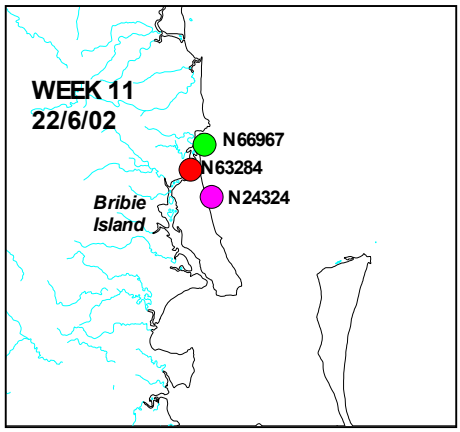

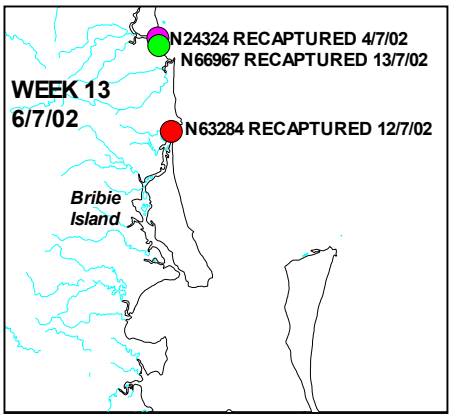

Again something a little different this bulletin. Shown here are 6 Yellowfin Bream (*Acanthopagrus australis*) tagged in the Moreton Bay and Bribie Passage area. These maps are a time sequence over a 3 month period showing the bream moving to the spawning grounds. Some intermediate positions are shown for the location of fish between tag and recapture. These are only shown to demonstrate movement over the total time out and do not reflect where the fish were actually located at that time. Based on the movements of N66550 and N63958 the migration is likely to have occurred over a short time.

Not all fish tagged in one location migrated to the same spawning grounds. From this data it would appear that Moreton Bay bream move to Caloundra and the Maroochy River and perhaps the Mooloolah River to spawn.

This bulletin is produced by InfoFish Services on behalf of the Australian National Sportfishing Association Qld and distributed by Zephyr Business Services

Bill Sawynok Suntag Coordinator
Ph: 07-4928-6133 Fax: 07-4926-3335
Email: suntag@zbcom.net